






# LEGEND

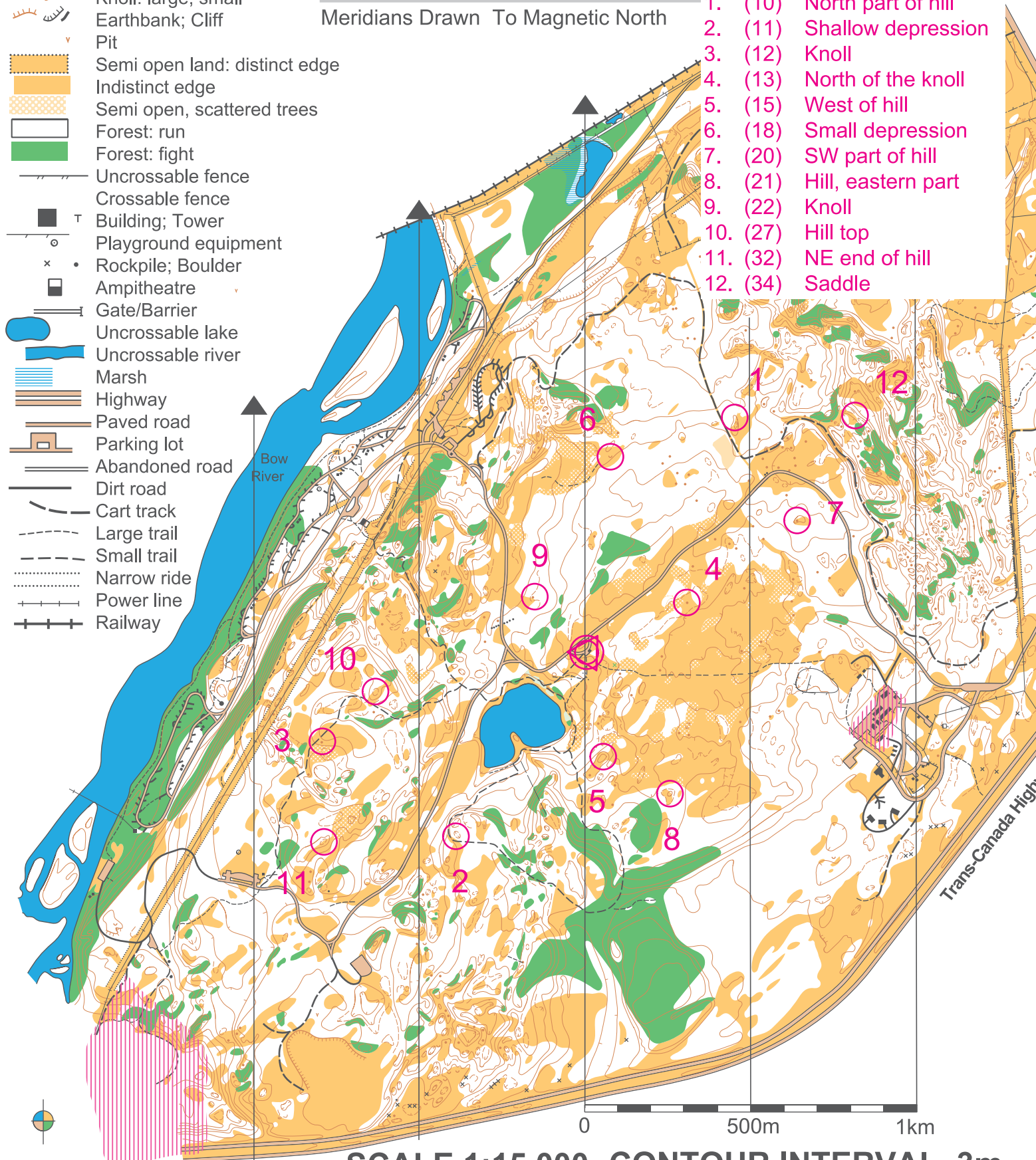
-  Contour (3m); Form line
-  Depression: large, small
-  Knoll: large, small
-  Earthbank; Cliff
-  Pit
-  Semi open land: distinct edge
-  Indistinct edge
-  Semi open, scattered trees
-  Forest: run
-  Forest: fight
-  Uncrossable fence
-  Crossable fence
-  Building; Tower
-  Playground equipment
-  Rockpile; Boulder
-  Amphitheatre
-  Gate/Barrier
-  Uncrossable lake
-  Uncrossable river
-  Marsh
-  Highway
-  Paved road
-  Parking lot
-  Abandoned road
-  Dirt road
-  Cart track
-  Large trail
-  Small trail
-  Narrow ride
-  Power line
-  Railway

# Bow Valley Provincial Park Orienteering Map

Meridians Drawn To Magnetic North

## Score O

- 1. (10) North part of hill
- 2. (11) Shallow depression
- 3. (12) Knoll
- 4. (13) North of the knoll
- 5. (15) West of hill
- 6. (18) Small depression
- 7. (20) SW part of hill
- 8. (21) Hill, eastern part
- 9. (22) Knoll
- 10. (27) Hill top
- 11. (32) NE end of hill
- 12. (34) Saddle



SCALE 1:15,000 CONTOUR INTERVAL 3m